

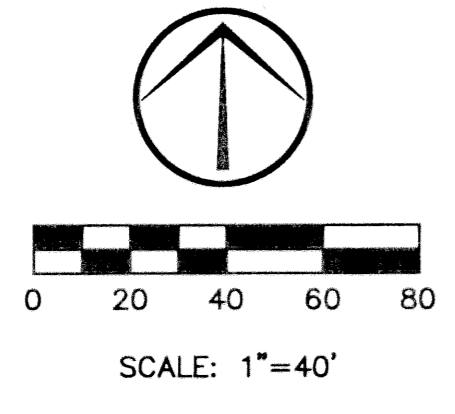
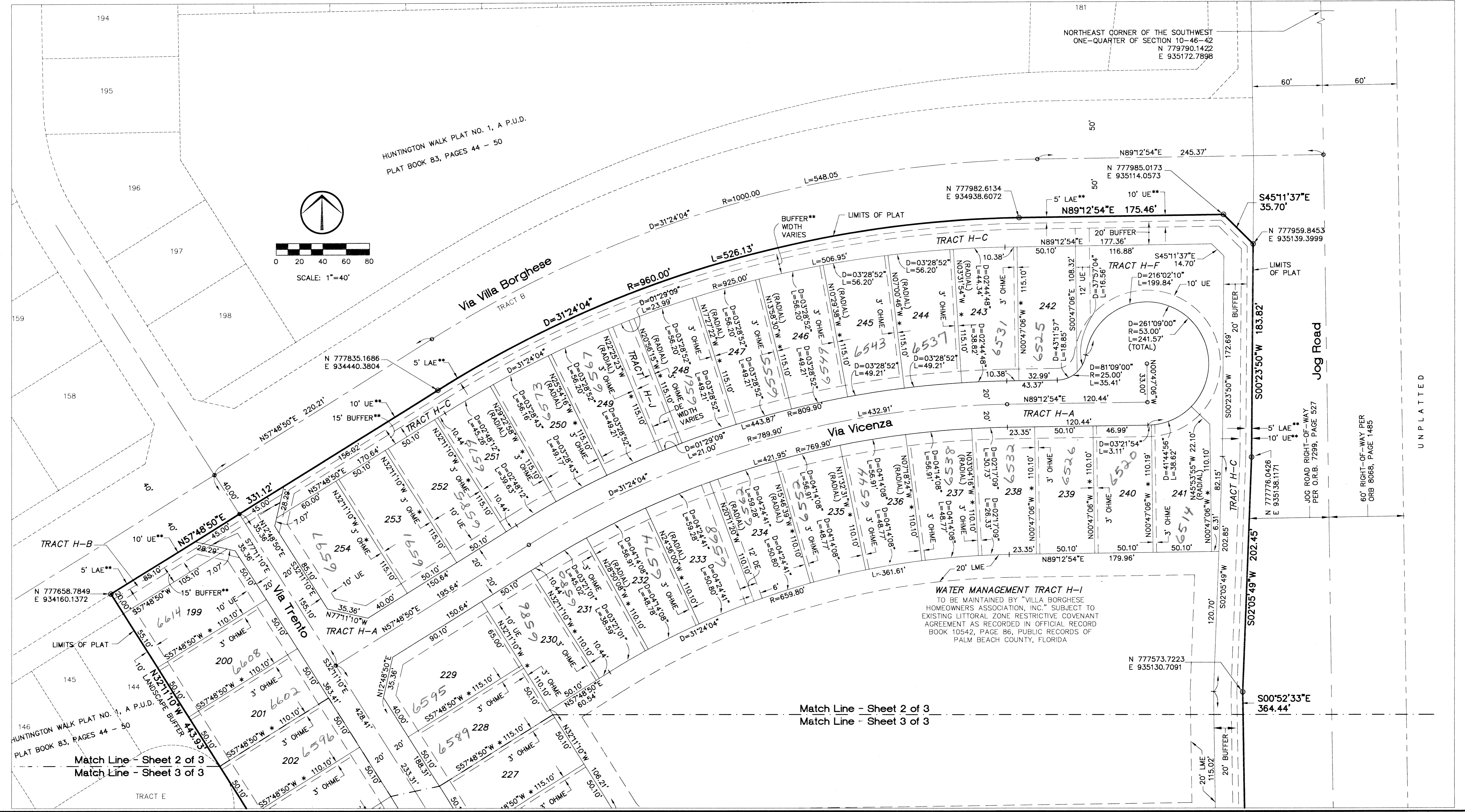
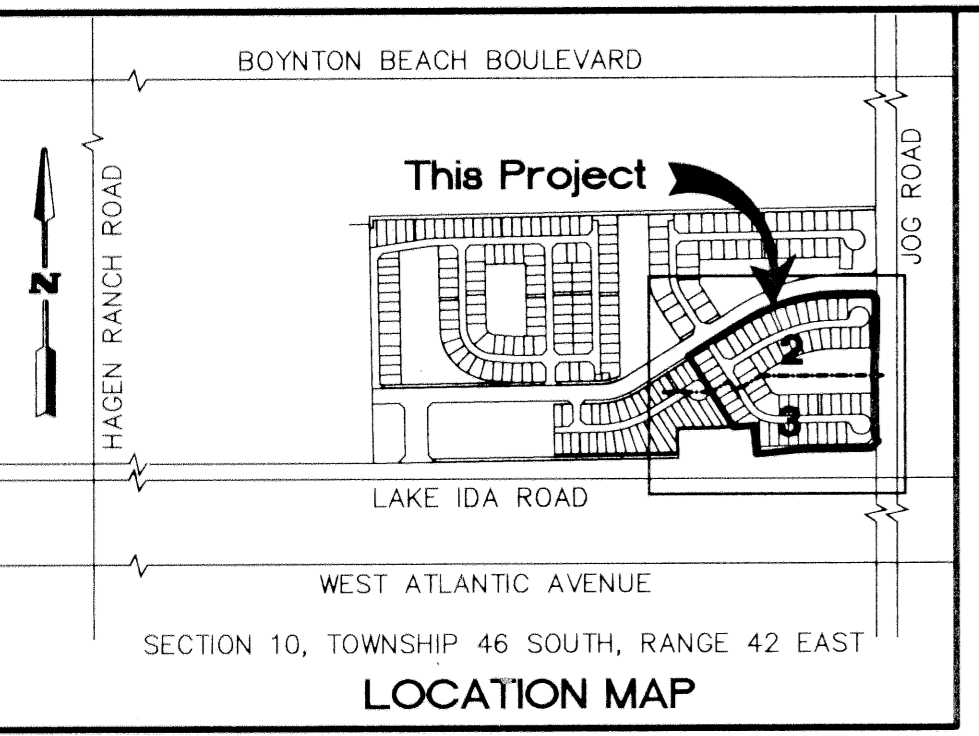
0668-003

# HUNTINGTON WALK - POD H, A P.U.D.

A Replat of Tract X of the plat of "Huntington Walk Plat No. 1, a P.U.D." as recorded in Plat Book 83, pages 44 through 50 inclusive of the Public Records of Palm Beach County, lying in the Southwest One-Quarter of Section 10, Township 46 South, Range 42 East, Palm Beach County, Florida

This Instrument prepared by James E. Park  
Williams, Hatfield & Stoner, Inc. Engineers Planners Surveyors Environmental Scientists  
1901 South Congress Avenue, Suite 150, Boynton Beach, Florida 33426

Sheet 2 of 3



UNPLATTED